





● Drop Point	▲ Safety Zone	Ⓟ Pump	✂ Proposed Dozer Line	■ Structures	Roads and Trails
● Helispot	Ⓜ Water Source	ⓧ Completed Dozer Line	— Planned Fire Line	Ⓜ FAA Radio Facilities	— BLM CO, Motorized
Ⓜ Cell Spot	ⓧ Access or Improved Road	● Mile Posts	— Escape Route	— Bureau of Land Management	— BLM CO, Unknown
Ⓟ Repeater	ⓧ Division Break			— County Roads	— Private
● Active Wells					
★ Abandoned Wells					
⊛ Shut In Well					
— All Pipelines					

PINE GULCH
CO-GRD-000307
8/25/2020 Night
 Div F, Map 7

IR Perimeter as of 8/24/2020 @ 2000
 Approx acres 134,999



Created by KKolanoski, 8/25/2020
 Coordinate System: NAD 1983 UTM Zone 13N