





- |                               |                         |                        |                         |                 |                                       |
|-------------------------------|-------------------------|------------------------|-------------------------|-----------------|---------------------------------------|
| Wildfire Daily Fire Perimeter | Fence - Cut/Damaged     | Pump                   | Contained Line          | Structures      | Grand Valley Power Transmission Lines |
| Camp                          | Helispot                | Staging Area           | Completed Hand Line     | Active Wells    | BLM CO, Motorized                     |
| Dip Site                      | Road as Completed Line  | Value at Risk          | Road as Completed Line  | Abandoned Wells | County Roads                          |
| Drop Point                    | Access or Improved Road | Uncontrolled Fire Edge | Completed Dozer Line    | Shut In Well    | Bureau of Land Management             |
| Dozer Push                    | Division Break          |                        | Access or Improved Road | Other           | Private                               |
|                               |                         |                        |                         | All Pipelines   |                                       |

**PINE GULCH**  
**CO-GRD-000307**  
**8/26/2020 Day**  
 Div A , Map 1

MMA Perimeter as of 8/25/2020 @ 1522  
 Approx acres 135,903



Created by KKolanoski, 8/25/2020  
 Coordinate System: NAD 1983 UTM Zone 13N