





Wildfire Daily Fire Perimeter	Cell Spot	Pump	Uncontrolled Fire Edge	Structures	<b>Roads and Trails</b>
Dozer Push	Safety Zone	Water Tank	Completed Hand Line	Mile Posts	BLM CO, Motorized
Helispot	Division Break	Completed Dozer Line	Active Wells	Grand Valley Power Transmission Lines	County Roads
Branch Break			Abandoned Wells	Bureau of Land Management	Private
			Shut In Well		
			All Pipelines		

**PINE GULCH**  
**CO-GRD-000307**  
**8/26/2020 Day**  
 Div D , Map 4

MMA Perimeter as of 8/25/2020 @ 1522  
 Approx acres 135,903



Created by KKolanoski, 8/25/2020  
 Coordinate System: NAD 1983 UTM Zone 13N