





Wildfire Daily Fire Perimeter	Mobile Weather Unit	Pump	Completed Hand Line	Structures	Roads and Trails
Drop Point	Repair Point	Completed Dozer Line	Access or Improved Road	Proposed Dozer Line	BLM CO, Motorized
Dozer Push	Safety Zone	Uncontrolled Fire Edge	Planned Fire Line	Active Wells	County Roads
Gate	Water Source			Abandoned Wells	Bureau of Land Management
Hazard	Value at Risk			Shut In Well	Private
Helispot	Division Break			All Pipelines	
Cell Spot					

PINE GULCH
CO-GRD-000307
8/26/2020 Day
 Div EFL, Map 8

MMA Perimeter as of 8/25/2020 @ 1522
 Approx acres 135,903



Created by KKolanoski, 8/25/2020
 Coordinate System: NAD 1983 UTM Zone 13N