





Wildfire Daily Fire Perimeter	Helispot	Pump	Uncontrolled Fire Edge	Structures	Roads and Trails
Drop Point	Safety Zone	Completed Dozer Line	Completed Hand Line	Active Wells	BLM CO, Motorized
Dozer Push	Value at Risk		Access or Improved Road	Abandoned Wells	County Roads
			Mile Posts	Shut In Well	Bureau of Land Management
				All Pipelines	Private

PINE GULCH
CO-GRD-000307
8/26/2020 Day
 Div E, Map 5

MMA Perimeter as of 8/25/2020 @ 1522
 Approx acres 135,903



Created by KKolanoski, 8/25/2020
 Coordinate System: NAD 1983 UTM Zone 13N