





● Drop Point	Ⓢ Staging Area	Ⓟ Pump	— Access or Improved Road	■ Structures	Roads and Trails
● Helispot	▲ Value at Risk ^R	— Road as Completed Line	✂ Proposed Dozer Line	★ Active Wells	— BLM CO, Motorized
			● Mile Posts	★ Abandoned Wells	— BLM CO, Unknown
				☆ Shut In Well	— County Roads
				— All Pipelines	— Bureau of Land Management
					□ Private

PINE GULCH
CO-GRD-000307
8/26/2020 Day
 Div G , Map 6

MMA Perimeter as of 8/25/2020 @ 1522
 Approx acres 135,903



Created by KKolanoski, 8/25/2020
 Coordinate System: NAD 1983 UTM Zone 13N