


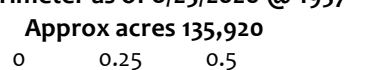


- | | | | | | |
|-------------------------------|---------------|-------------------------|-----------------------|---------------------------------------|---------------------------|
| Wildfire Daily Fire Perimeter | Hazard | Pump | Contained Line | Structures | Roads and Trails |
| Camp | Helispot | Water Tank | Completed Hand Line | Grand Valley Power Transmission Lines | BLM CO, Motorized |
| Dip Site | Safety Zone | Road as Completed Line | Completed Dozer Line | Active Wells | County Roads |
| Drop Point | Water Source | Access or Improved Road | Road Closure Location | Abandoned Wells | County |
| Dozer Push | Value at Risk | Division Break | | Shut In Well | Bureau of Land Management |
| Fence - Cut/Damaged | | | | Other | Private |
| | | | | All Pipelines | |

PINE GULCH
CO-GRD-000307
8/26/2020 Day
 Div AZ , Map 11

IR Perimeter as of 8/25/2020 @ 1957
 Approx acres 135,920



Created by KKolanoski, 8/26/2020
 Coordinate System: NAD 1983 UTM Zone 13N