





Wildfire Daily Fire Perimeter	Helispot	Contained Line	Structures	Roads and Trails
Dip Site	Division Break	Completed Hand Line	Grand Valley Power Transmission Lines	BLM CO, Motorized
Drop Point	Completed Dozer Line	Access or Improved Road	Proposed Dozer Line	BLM CO, Nonmotorized
	Uncontrolled Fire Edge	Planned Fire Line	Road Closure Location	County Roads
		Active Wells	Wells	County
		Abandoned Wells	Shut In Well	Bureau of Land Management
		Other	Dormant Coal Fires	Private
		All Pipelines	Other	

PINE GULCH
CO-GRD-000307
8/26/2020 Day
Div B South, Map 2

IR Perimeter as of 8/25/2020 @ 1957
 Approx acres 135,920



Created by KKolanoski, 8/26/2020
 Coordinate System: NAD 1983 UTM Zone 13N