





Wildfire Daily Fire Perimeter	Cell Spot	Pump	Uncontrolled Fire Edge	Structures	Roads and Trails
Dozer Push	Safety Zone	Water Tank	Completed Hand Line	Mile Posts	BLM CO, Motorized
Hazard	Division Break	Completed Dozer Line	Active Wells	Abandoned Wells	County Roads
Helispot	Branch Break		Shut In Well	All Pipelines	County
					Private

PINE GULCH
CO-GRD-000307
8/26/2020 Day
 Div D , Map 4

IR Perimeter as of 8/25/2020 @ 1957
 Approx acres 135,920



Created by KKolanoski, 8/26/2020
 Coordinate System: NAD 1983 UTM Zone 13N