





● Drop Point	Ⓢ Staging Area	Ⓟ Pump	— Access or Improved Road	■ Structures	Roads and Trails
● Helispot	Ⓜ Water Source	Ⓧ Completed Dozer Line	Ⓧ Proposed Dozer Line	Ⓜ FAA Radio Facilities	— BLM CO, Motorized
Ⓜ Cell Spot	Ⓜ Value at Risk	Ⓜ Road as Completed Line	— Planned Fire Line	Ⓜ Wells	— BLM CO, Unknown
Ⓜ Repeater	Ⓜ Division Break	● Mile Posts	— Escape Route	● Active Wells	— County Roads
⚠ Safety Zone				★ Abandoned Wells	□ County
				⊛ Shut In Well	□ Bureau of Land Management
				— All Pipelines	□ Private

PINE GULCH
CO-GRD-000307
8/26/2020 Day
 Div F, Map 7

IR Perimeter as of 8/25/2020 @ 1957
 Approx acres 135,920



Created by KKolanoski, 8/26/2020
 Coordinate System: NAD 1983 UTM Zone 13N