





Wildfire Daily Fire Perimeter	Hazard	Pump	Contained Line	Structures	Grand Valley Power Transmission Lines	BLM CO, Motorized
Bridge	Helispot	Water Tank	Completed Hand Line	Access or Improved Road	Active Wells	County Roads
Dip Site	Repair Point	Completed Dozer Line	Proposed Dozer Line	All Pipelines	County	Bureau of Land Management
Drop Point	Safety Zone	Uncontrolled Fire Edge		Abandoned Wells	Private	
Dozer Push	Water Source	Value at Risk		Shut In Well		
Fence - Cut/Damaged	Division Break					
Gate						

**PINE GULCH**  
**CO-GRD-000307**  
**8/26/2020 Day**  
 Div KL, Map 9

IR Perimeter as of 8/25/2020 @ 1957  
 Approx acres 135,920



Created by KKolanoski, 8/26/2020  
 Coordinate System: NAD 1983 UTM Zone 13N