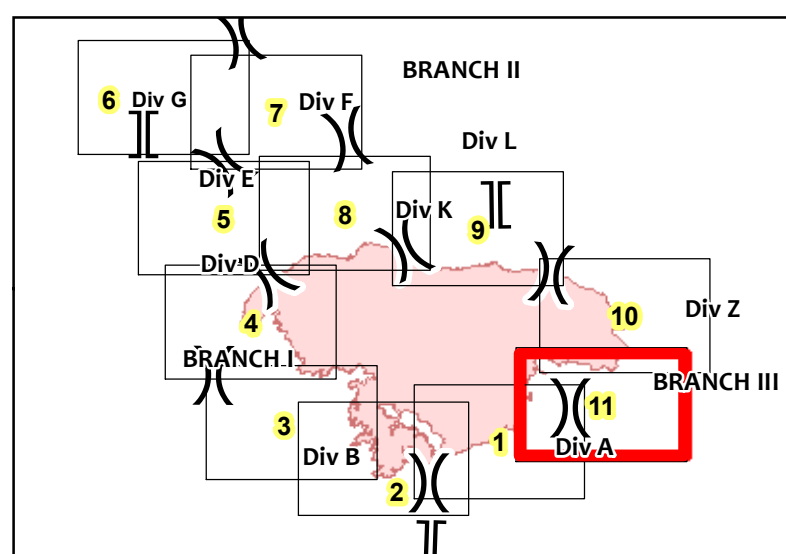





Div A

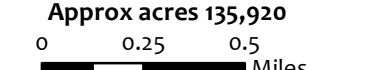


Wildfire Daily Fire Perimeter	Hazard	Pump	Contained Line	Structures	Grand Valley Power Transmission Lines	BLM CO, Motorized
Camp	Helispot	Water Tank	Completed Hand Line	Road as Completed Line	Active Wells	County Roads
Dip Site	Safety Zone	Completed Dozer Line	Access or Improved Road	Road Closure Location	Abandoned Wells	County
Drop Point	Water Source	Value at Risk	Fence - Cut/Damaged	Division Break	Shut In Well	Bureau of Land Management
Dozer Push	Fence - Cut/Damaged	Division Break			Other	Private
					All Pipelines	

**PINE GULCH**  
**CO-GRD-000307**  
**8/27/2020 Day**  
 Div AZ , Map 11

IR Perimeter as of 8/25/2020 @ 1957  
 Approx acres 135,920



Created by KKolanoski, 8/26/2020  
 Coordinate System: NAD 1983 UTM Zone 13N