





Wildfire Daily Fire Perimeter	Fence - Cut/Damaged	Pump	Contained Line	Structures	Roads and Trails
Camp	Helispot	Water Tank	Completed Hand Line	Grand Valley Power Transmission Lines	
Dip Site	Staging Area	Completed Dozer Line	Road as Completed Line	Active Wells	BLM CO, Motorized
Drop Point	Value at Risk	Uncontrolled Fire Edge	Access or Improved Road	Abandoned Wells	County
Dozer Push	Division Break			Shut In Well	Bureau of Land Management
				Other	Private
				All Pipelines	

PINE GULCH
CO-GRD-000307
8/27/2020 Day
Div A , Map 1

IR Perimeter as of 8/25/2020 @ 1957
 Approx acres 135,920



0 0.25 0.5 Miles

Created by KKolanoski, 8/26/2020
 Coordinate System: NAD 1983 UTM Zone 13N