





Wildfire Daily Fire Perimeter	Helispot	Contained Line	Structures	Grand Valley Power Transmission Lines	BLM CO, Motorized
Dip Site	Division Break	Completed Hand Line	Access or Improved Road	Active Wells	BLM CO, Nonmotorized
Drop Point	Completed Dozer Line	Proposed Dozer Line	Planned Fire Line	Abandoned Wells	County Roads
	Uncontrolled Fire Edge	Road Closure Location	Shut In Well	Other	County
			Dormant Coal Fires	All Pipelines	Bureau of Land Management
					Private

PINE GULCH
CO-GRD-000307
8/27/2020 Day
 Div B South, Map 2

IR Perimeter as of 8/25/2020 @ 1957
 Approx acres 135,920



Created by KKolanoski, 8/26/2020
 Coordinate System: NAD 1983 UTM Zone 13N