





Wildfire Daily Fire Perimeter	Cell Spot	Pump	Uncontrolled Fire Edge	Structures	Roads and Trails
Dozer Push	Safety Zone	Water Tank	Completed Hand Line	Completed Dozer Line	BLM CO, Motorized
Hazard	Division Break		Mile Posts	Grand Valley Power Transmission Lines	County Roads
Helispot				Active Wells	County
				Abandoned Wells	Bureau of Land Management
				Shut In Well	Private
				All Pipelines	

PINE GULCH
CO-GRD-000307
8/27/2020 Day
Div D , Map 4

IR Perimeter as of 8/25/2020 @ 1957
 Approx acres 135,920



Created by KKolanoski, 8/26/2020
 Coordinate System: NAD 1983 UTM Zone 13N