





Wildfire Daily Fire Perimeter	Mobile Weather Unit	Pump	Completed Hand Line	Structures	Roads and Trails
Drop Point	Repair Point	Completed Dozer Line	Access or Improved Road	Proposed Dozer Line	BLM CO, Motorized
Dozer Push	Safety Zone	Contained Line	Proposed Dozer Line	Planned Fire Line	County Roads
Gate	Water Source	Division Break	Active Wells	County	Bureau of Land Management
Hazard	Value at Risk		Abandoned Wells	Private	
Helispot			Shut In Well		
Cell Spot			All Pipelines		

PINE GULCH
CO-GRD-000307
8/27/2020 Day
 Div EFL, Map 8

IR Perimeter as of 8/25/2020 @ 1957
 Approx acres 135,920



Created by KKolanoski, 8/26/2020
 Coordinate System: NAD 1983 UTM Zone 13N