





Wildfire Daily Fire Perimeter	Helispot	Pump	Uncontrolled Fire Edge	Structures	<b>Roads and Trails</b>
Drop Point	Safety Zone	Completed Dozer Line	Completed Hand Line	Active Wells	BLM CO, Motorized
Dozer Push	Value at Risk		Access or Improved Road	Abandoned Wells	County Roads
			Mile Posts	Shut In Well	County
				All Pipelines	Bureau of Land Management
					Private

**PINE GULCH**  
**CO-GRD-000307**  
**8/27/2020 Day**  
 Div E, Map 5

IR Perimeter as of 8/25/2020 @ 1957  
 Approx acres 135,920



Created by KKolanoski, 8/26/2020  
 Coordinate System: NAD 1983 UTM Zone 13N