





● Drop Point	⚠ Value at Risk	Ⓟ Pump	— Access or Improved Road	■ Structures	<b>Roads and Trails</b>
● Helispot	⌋ Branch Break <sup>R</sup>	— Road as Completed Line	✂ Proposed Dozer Line	● Mile Posts	— BLM CO, Motorized
Ⓢ Staging Area					— BLM CO, Unknown
					— County Roads
					▭ County
					▭ Bureau of Land Management
					▭ Private
					<b>Wells</b>
					● Active Wells
					★ Abandoned Wells
					★ Shut In Well
					— All Pipelines

**PINE GULCH**  
**CO-GRD-000307**  
**8/27/2020 Day**  
 Div G, Map 6

IR Perimeter as of 8/25/2020 @ 1957  
 Approx acres 135,920



Created by KKolanoski, 8/26/2020  
 Coordinate System: NAD 1983 UTM Zone 13N