


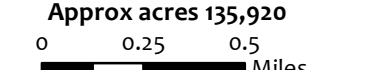


Wildfire Daily Fire Perimeter	Repeater	Pump	Contained Line	Structures	Roads and Trails
Bridge	Safety Zone	Water Tank	Completed Hand Line	Grand Valley Power Transmission Lines	BLM CO, Motorized
Camp	Water Source	Completed Dozer Line	Access or Improved Road	Active Wells	County
Dip Site	Water Development or Draft Site	Road Closure Location	Aerial Hazard	Abandoned Wells	Bureau of Land Management
Drop Point	Value at Risk			Shut In Well	Private
Dozer Push	Division Break			All Pipelines	
Fence - Cut/Damaged					

PINE GULCH
CO-GRD-000307
8/27/2020 Day
Div Z North, Map 10

IR Perimeter as of 8/25/2020 @ 1957
 Approx acres 135,920



Created by KKolanoski, 8/26/2020
 Coordinate System: NAD 1983 UTM Zone 13N