





- | | | | | | | |
|-------------------------------|---------------------|------------------------|-------------------------|-----------------|---------------------------------------|---------------------------|
| Wildfire Daily Fire Perimeter | Fence - Cut/Damaged | Pump | Contained Line | Structures | Grand Valley Power Transmission Lines | Roads and Trails |
| Camp | Helispot | Water Tank | Completed Hand Line | Active Wells | BLM CO, Motorized | County Roads |
| Dip Site | Staging Area | Completed Dozer Line | Road as Completed Line | Abandoned Wells | County | Bureau of Land Management |
| Drop Point | Value at Risk | Uncontrolled Fire Edge | Access or Improved Road | Shut In Well | Private | |
| Dozer Push | Division Break | | | Other | | |
| | | | | All Pipelines | | |

PINE GULCH
CO-GRD-000307
8/27/2020 Night
 Div A , Map 1

IR Perimeter as of 8/26/2020 @ 2332
 Approx acres 135,958



0 0.25 0.5 Miles

Created by KKolanoski, 8/27/2020
 Coordinate System: NAD 1983 UTM Zone 13N