





| | | | |
|-------------------------------|------------------------|-------------------------|---------------------------------------|
| Wildfire Daily Fire Perimeter | Helispot | Contained Line | Structures |
| Dip Site | Division Break | Completed Hand Line | Grand Valley Power Transmission Lines |
| Drop Point | Completed Dozer Line | Access or Improved Road | Active Wells |
| | Uncontrolled Fire Edge | Proposed Dozer Line | Abandoned Wells |
| | | Road Closure Location | Shut In Well |
| | | | Other |
| | | | Dormant Coal Fires |
| | | | All Pipelines |

| | |
|----------------------|---------------------------|
| BLM CO, Motorized | County Roads |
| BLM CO, Nonmotorized | County |
| Private | Bureau of Land Management |
| Private | |

PINE GULCH
CO-GRD-000307
8/27/2020 Night
 Div B South, Map 2

IR Perimeter as of 8/26/2020 @ 2332
 Approx acres 135,958



Created by KKolanoski, 8/27/2020
 Coordinate System: NAD 1983 UTM Zone 13N