


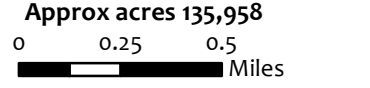


● Drop Point	Ⓢ Staging Area	Ⓟ Pump	— Access or Improved Road	■ Structures	<b>Roads and Trails</b>
● Helispot	Ⓜ Water Source	ⓧ Completed Dozer Line	ⓧ Proposed Dozer Line	Ⓜ FAA Radio Facilities	— BLM CO, Motorized
Ⓜ Cell Spot	Ⓜ Value at Risk	Ⓜ Road as Completed Line	— Planned Fire Line	Ⓜ Wells	— BLM CO, Unknown
Ⓜ Repeater	Ⓜ Division Break	● Mile Posts	— Escape Route	● Active Wells	— County Roads
⚠ Safety Zone		Ⓜ Road Closure Location	— Wells	● Abandoned Wells	■ County
			● Shut In Well	● All Pipelines	■ Bureau of Land Management
					■ Private

**PINE GULCH**  
**CO-GRD-000307**  
**8/27/2020 Night**  
 Div F, Map 6

IR Perimeter as of 8/26/2020 @ 2332  
 Approx acres 135,958



Created by KKolanoski, 8/27/2020  
 Coordinate System: NAD 1983 UTM Zone 13N