




Wildfire Daily Fire Perimeter	Fence - Cut/Damaged	Pump	Contained Line	Active Wells	Roads and Trails
Camp	Helispot	Water Tank	H - H Completed Hand Line	Abandoned Wells	BLM CO, Motorized
Dip Site	Staging Area	Completed Dozer Line	R - R Road as Completed Line	Shut In Well	County Roads
Drop Point	Value at Risk	Uncontrolled Fire Edge	Access or Improved Road	Other	Bureau of Land Management
Dozer Push	Division Break	Grand Valley Power Transmission Lines	Structures	All Pipelines	Private

PINE GULCH
CO-GRD-000307
8/28/2020 Day
 Div A , Map 1

Fire Perimeter as of 8/27/2020 @ 1600
 Approx acres 139,006



Created by KKolanoski, 8/27/2020
 Coordinate System: NAD 1983 UTM Zone 13N