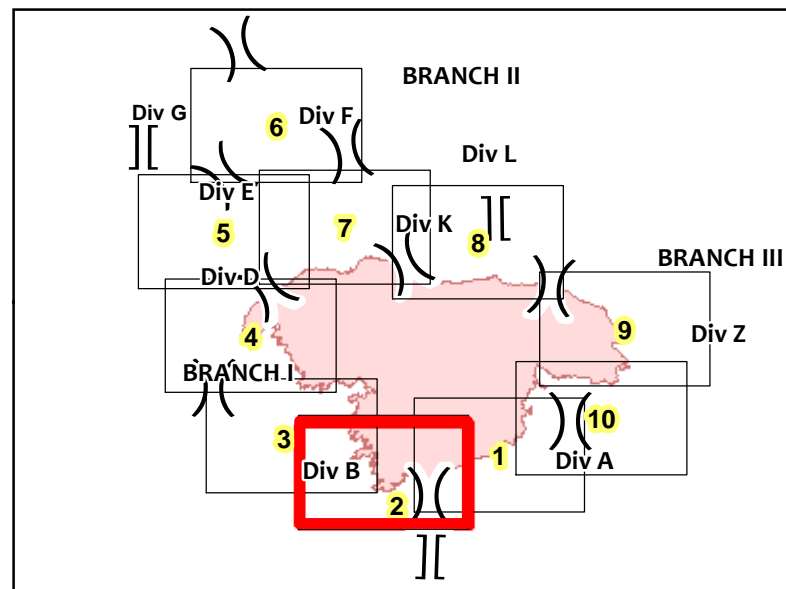





Div B




Wildfire Daily Fire Perimeter	Helispot	Contained Line	Active Wells	Roads and Trails
Dip Site	Division Break	Completed Hand Line	Abandoned Wells	BLM CO, Motorized
Drop Point	Completed Dozer Line	Access or Improved Road	Shut In Well	BLM CO, Nonmotorized
	Uncontrolled Fire Edge	Proposed Dozer Line	Other	County Roads
		Planned Fire Line	Dormant Coal Fires	County
		Road Closure Location	All Pipelines	Bureau of Land Management
		Structures		Private
		Grand Valley Power Transmission Lines		

PINE GULCH
CO-GRD-000307
8/28/2020 Day
 Div B South, Map 2

Fire Perimeter as of 8/27/2020 @ 1600
 Approx acres 139,006



Created by KKolanoski, 8/27/2020
 Coordinate System: NAD 1983 UTM Zone 13N