


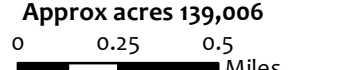


Wildfire Daily Fire Perimeter	Cell Spot	Pump	Uncontrolled Fire Edge	Mile Posts	Active Wells	BLM CO, Motorized
Dozer Push	Safety Zone	Water Tank	Completed Hand Line	Structures	Abandoned Wells	County Roads
Hazard	Value at Risk	Completed Dozer Line	Grand Valley Power Transmission Lines	Bureau of Land Management	Shut In Well	Private
Helispot	Division Break				All Pipelines	

PINE GULCH
CO-GRD-000307
8/28/2020 Day
 Div D , Map 4

Fire Perimeter as of 8/27/2020 @ 1600
 Approx acres 139,006



Created by KKolanoski, 8/27/2020
 Coordinate System: NAD 1983 UTM Zone 13N