


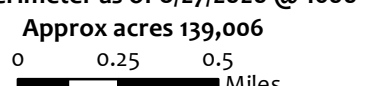


● Drop Point	Ⓢ Staging Area	Ⓟ Pump	R - R Road as Completed Line	● Mile Posts	⚡ Wells	⚡ Roads and Trails
● Helispot	Ⓜ Water Source	Ⓜ Water Tank	— Access or Improved Road	Ⓧ Road Closure Location	★ Active Wells	— BLM CO, Motorized
Ⓜ Cell Spot	Ⓜ Value at Risk	Ⓧ Completed Dozer Line	Ⓧ Proposed Dozer Line	Ⓜ Structures	★ Abandoned Wells	— BLM CO, Unknown
Ⓜ Repeater	Ⓜ Division Break	Ⓧ Planned Fire Line	Ⓧ Escape Route	Ⓜ FAA Radio Facilities	★ Shut In Well	— County Roads
⚠ Safety Zone					— All Pipelines	Ⓜ County
						Ⓜ Bureau of Land Management
						Ⓜ Private

PINE GULCH
CO-GRD-000307
8/28/2020 Day
 Div F , Map 6

Fire Perimeter as of 8/27/2020 @ 1600
 Approx acres 139,006



Created by KKolanoski, 8/27/2020
 Coordinate System: NAD 1983 UTM Zone 13N