



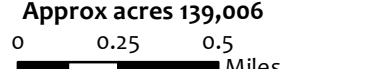
Wildfire Daily Fire Perimeter	Helispot	Pump	Contained Line	Active Wells	BLM CO, Motorized
Camp	Repair Point	Water Tank	Completed Hand Line	Abandoned Wells	County Roads
Dip Site	Safety Zone	Water Source	Road as Completed Line	Shut In Well	County
Drop Point	Safety Zone	Value at Risk	Completed Dozer Line	Other	Bureau of Land Management
Dozer Push	Value at Risk	Division Break	Road Closure Location	All Pipelines	Private
Fence - Cut/Damaged	Hazard		Structures		
			Grand Valley Power Transmission Lines		

PINE GULCH
CO-GRD-000307
8/29/2020 Day
 Div AZ , Map 10





IR Perimeter as of 8/28/2020 @ 0002
 Approx acres 139,006



Created by KKolanoski, 8/28/2020
 Coordinate System: NAD 1983 UTM Zone 13N