


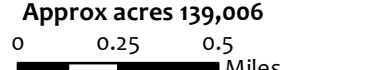


Wildfire Daily Fire Perimeter	Helispot	Pump	Contained Line	Active Wells	Roads and Trails
Bridge	Repair Point	Water Tank	Completed Hand Line	Abandoned Wells	BLM CO, Motorized
Dip Site	Safety Zone	Completed Dozer Line	Access or Improved Road	Shut In Well	County
Drop Point	Water Source	Proposed Dozer Line	Road Closure Location	All Pipelines	Bureau of Land Management
Dozer Push	Value at Risk	Structures	Grand Valley Power Transmission Lines		Private
Fence - Cut/Damaged	Division Break				
Gate	Branch Break				
Hazard					

PINE GULCH
CO-GRD-000307
8/29/2020 Day
 Div KL, Map 8

IR Perimeter as of 8/28/2020 @ 0002
 Approx acres 139,006



Created by KKolanoski, 8/28/2020
 Coordinate System: NAD 1983 UTM Zone 13N