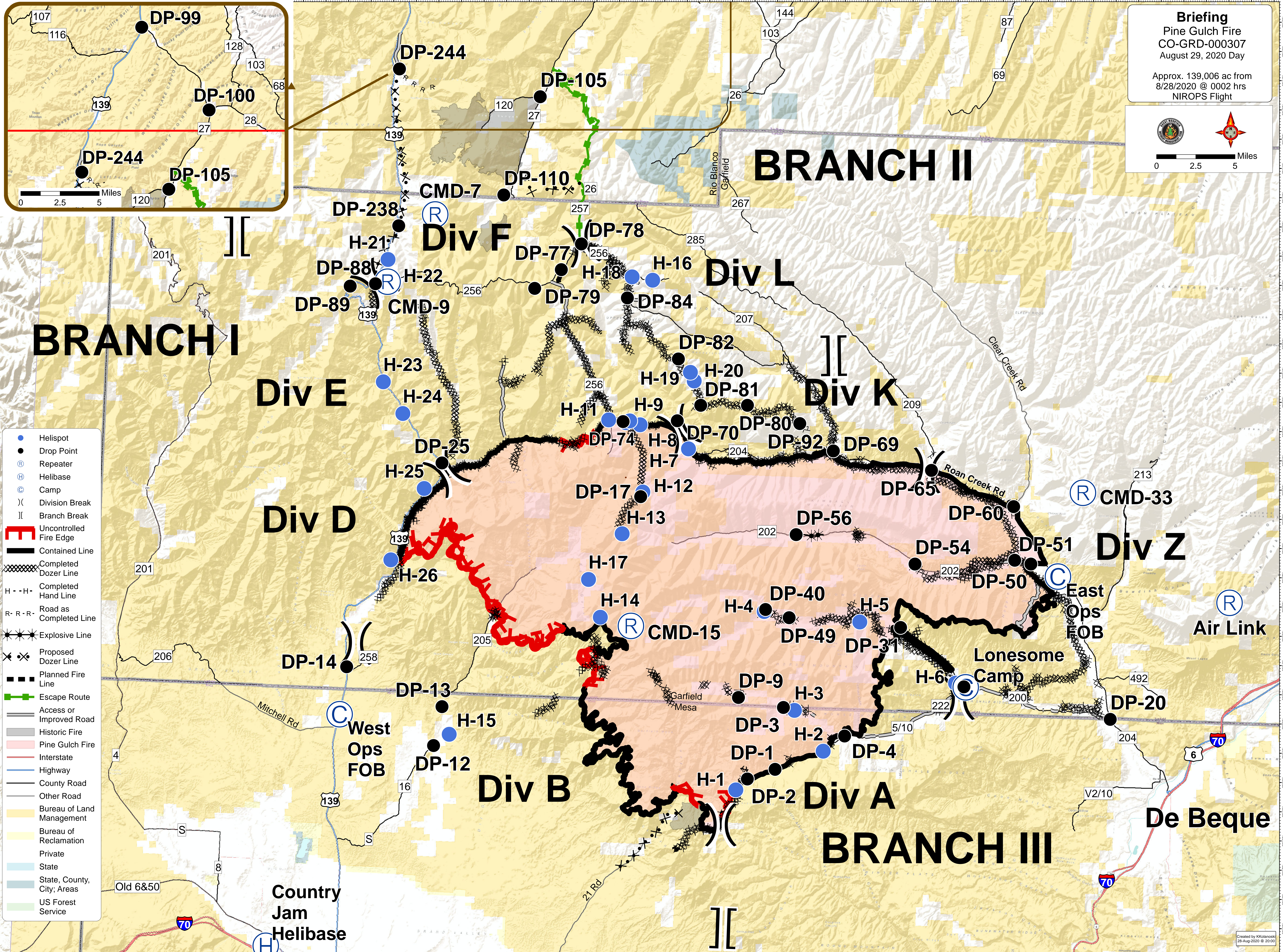
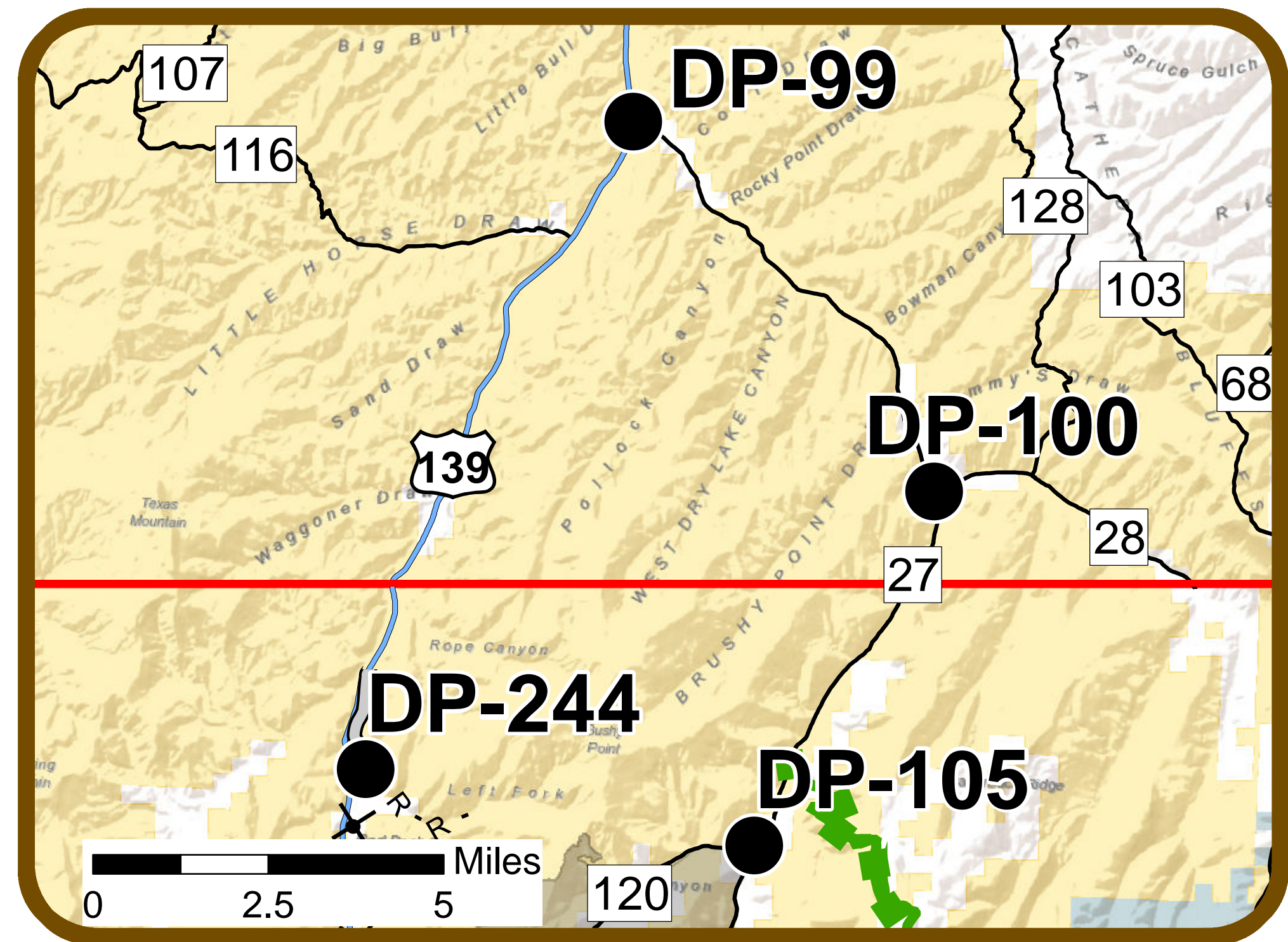
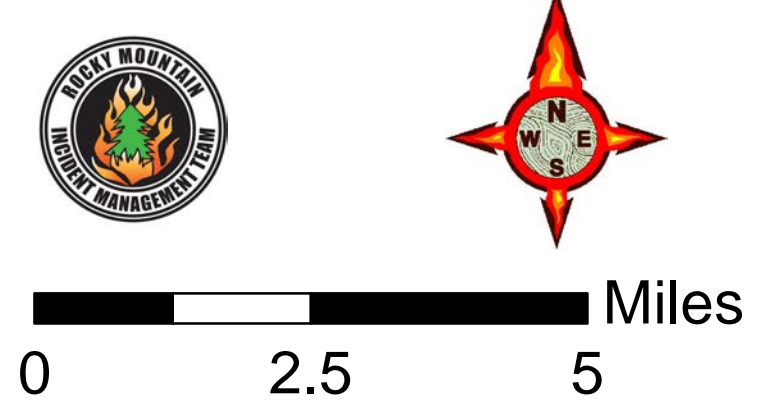


**Briefing**  
Pine Gulch Fire  
CO-GRD-000307  
August 29, 2020 Day

Approx. 139,006 ac from  
8/28/2020 @ 0002 hrs  
NIROPS Flight



- Helispot
- Drop Point
- Ⓡ Repeater
- Ⓜ Helibase
- Ⓢ Camp
- ) Division Break
- || Branch Break
- 🔥 Uncontrolled Fire Edge
- Contained Line
- ⊘ Completed Dozer Line
- H - - H Completed Hand Line
- R - R - R Road as Completed Line
- ⚡ Explosive Line
- ⊗ Proposed Dozer Line
- ⚡ Planned Fire Line
- Escape Route
- Access or Improved Road
- Historic Fire
- 🔴 Pine Gulch Fire
- Interstate
- Highway
- County Road
- Other Road
- 🟡 Bureau of Land Management
- 🟠 Bureau of Reclamation
- 🟢 Private
- 🟦 State
- 🟤 State, County, City; Areas
- 🟩 US Forest Service