
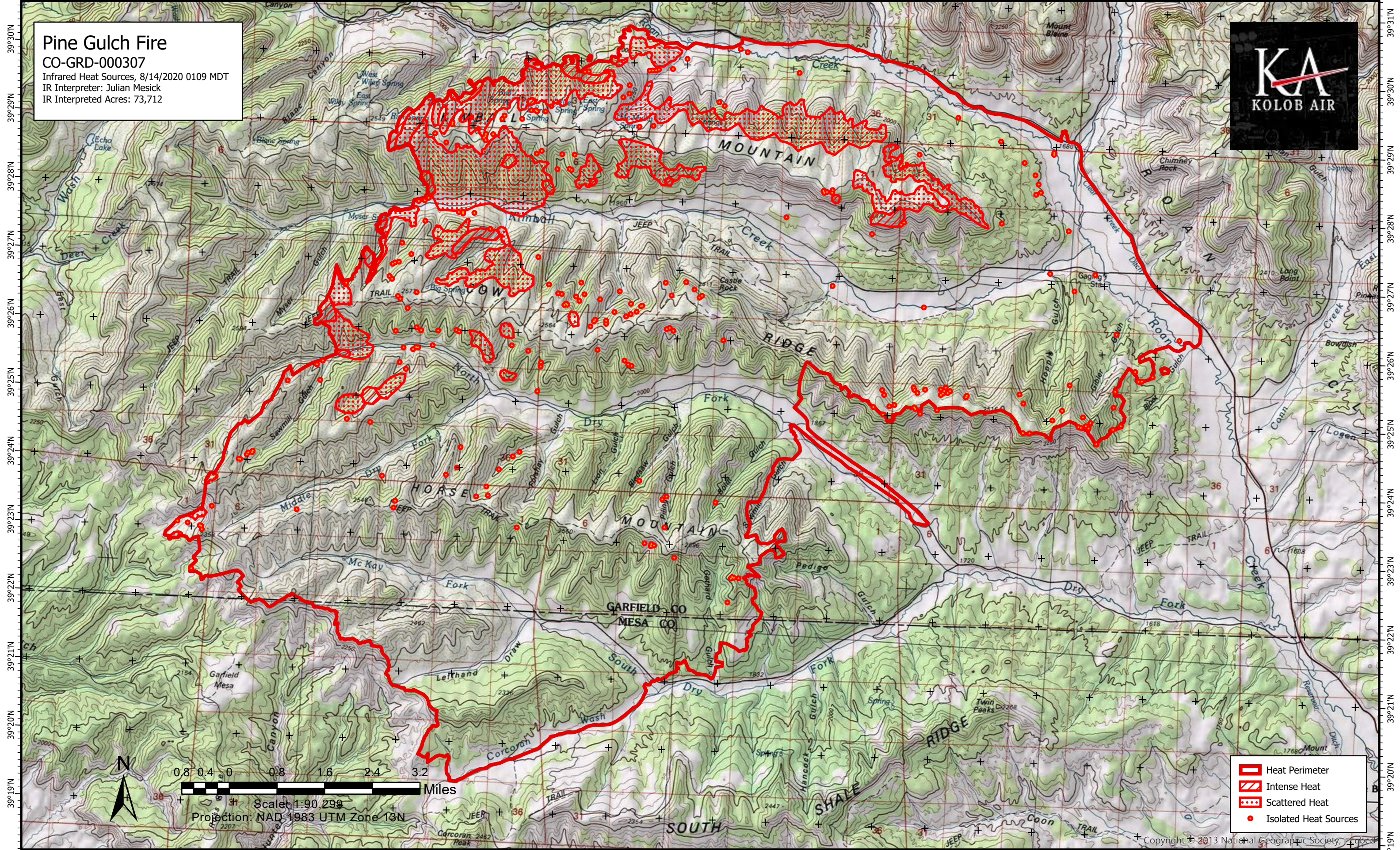
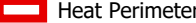





108°39'W 108°38'W 108°37'W 108°36'W 108°35'W 108°34'W 108°33'W 108°32'W 108°31'W 108°30'W 108°29'W 108°28'W 108°27'W 108°26'W 108°25'W 108°24'W 108°23'W 108°22'W 108°21'W 108°20'W 108°19'W 108°18'W 108°17'W 108°16'W 108°15'W

Pine Gulch Fire
CO-GRD-000307
Infrared Heat Sources, 8/14/2020 0109 MDT
IR Interpreter: Julian Mesick
IR Interpreted Acres: 73,712



Scale: 1:90,299
Projection: NAD 1983 UTM Zone 13N

-  Heat Perimeter
-  Intense Heat
-  Scattered Heat
-  Isolated Heat Sources

108°38'W 108°37'W 108°36'W 108°35'W 108°34'W 108°33'W 108°32'W 108°31'W 108°30'W 108°29'W 108°28'W 108°27'W 108°26'W 108°25'W 108°24'W 108°23'W 108°22'W 108°21'W 108°20'W 108°19'W 108°18'W 108°17'W 108°16'W 108°15'W