


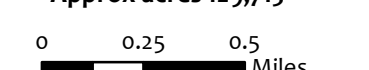


Wildfire Daily Fire Perimeter	Helispot	Uncontrolled Fire Edge	Structures	Grand Valley Power Transmission Lines	Roads and Trails
Drop Point	Safety Zone	Road Closure Location	Active Wells	BLM CO, Motorized	BLM CO, Nonmotorized
Fence - Cut/Damaged	Division Break	Campground	Abandoned Wells	County Roads	Bureau of Land Management
Completed Dozer Line	Division Break	Campsite - Developed - Non Reservable - Fee	Shut In Well	Private	
	Completed Dozer Line	Parking Area	Other		
		Toilet	Coal Fires		
			Dormant Coal Fires		
			All Pipelines		

PINE GULCH
CO-GRD-000307
8/23/2020 Night
 Div B North, Map 3

IR Perimeter as of 8/22/2020 @ 1951
 Approx acres 129,715



Created by KKolanoski, 8/23/2020
 Coordinate System: NAD 1983 UTM Zone 13N