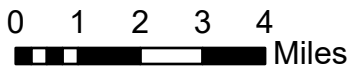











Sources: Esri, Airbus DS, USGS, NGA, NASA, CGIAR, N Robinson, NCEAS, NLS, OS, NMA, Geodatastyrelsen, Rijkswaterstaat, GSA, Geoland, FEMA, Intermap and the GIS user community, Sources: Esri, HERE, Garmin, FAO, NOAA, USGS, © OpenStreetMap contributors, and the GIS User Community

Sand Creek Fire

CO-SJF-000436
 6/25/2020
 71 Acres
 2% Contained



Scale: 1:190,000
 NAD 83 Zone 13N
 Created on 06/25/2010
 S.McCormick

-  Fire Location
-  Division Break
-  Fire Area Trails
-  San Juan Forest
-  Non-Forest Lands
-  2012 Little Sand Fire Area
-  Piedra Special Management Area (SMA)
-  Forest/County Roads
-  Highway

