







CO-arf-000641
 Infrared
 Interpretation

Imagery Date:
 09/23/2020 2056 MDT

-  Isolated Heat Sources
-  Heat Perimeter
-  Intense Heat
-  Scattered Heat
-  Cloud Cover



Datum: North American 1983



IRIN: Billy Harris
 Map produced:
 9/24/2020 0136 PDT
 Interpreted size: 12,288 acres

