



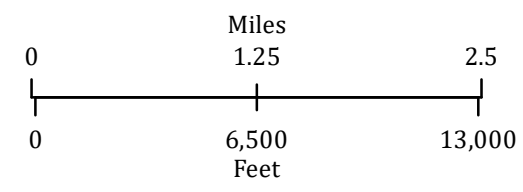


WILLIAMS FORK
 CO-ARF-000641
 Infrared
 Interpretation

Imagery Date:
 09/27/2020 0025 MDT

-  Isolated Heat Sources
-  Heat Perimeter
-  Intense Heat
-  Scattered Heat



Datum: North American 1983



IRIN: Billy Harris
 Map produced:
 9/27/2020 0249 PDT
 Interpreted size: 12,850 acres



Copyright © 2013 National Geographic Society, i-cubed