






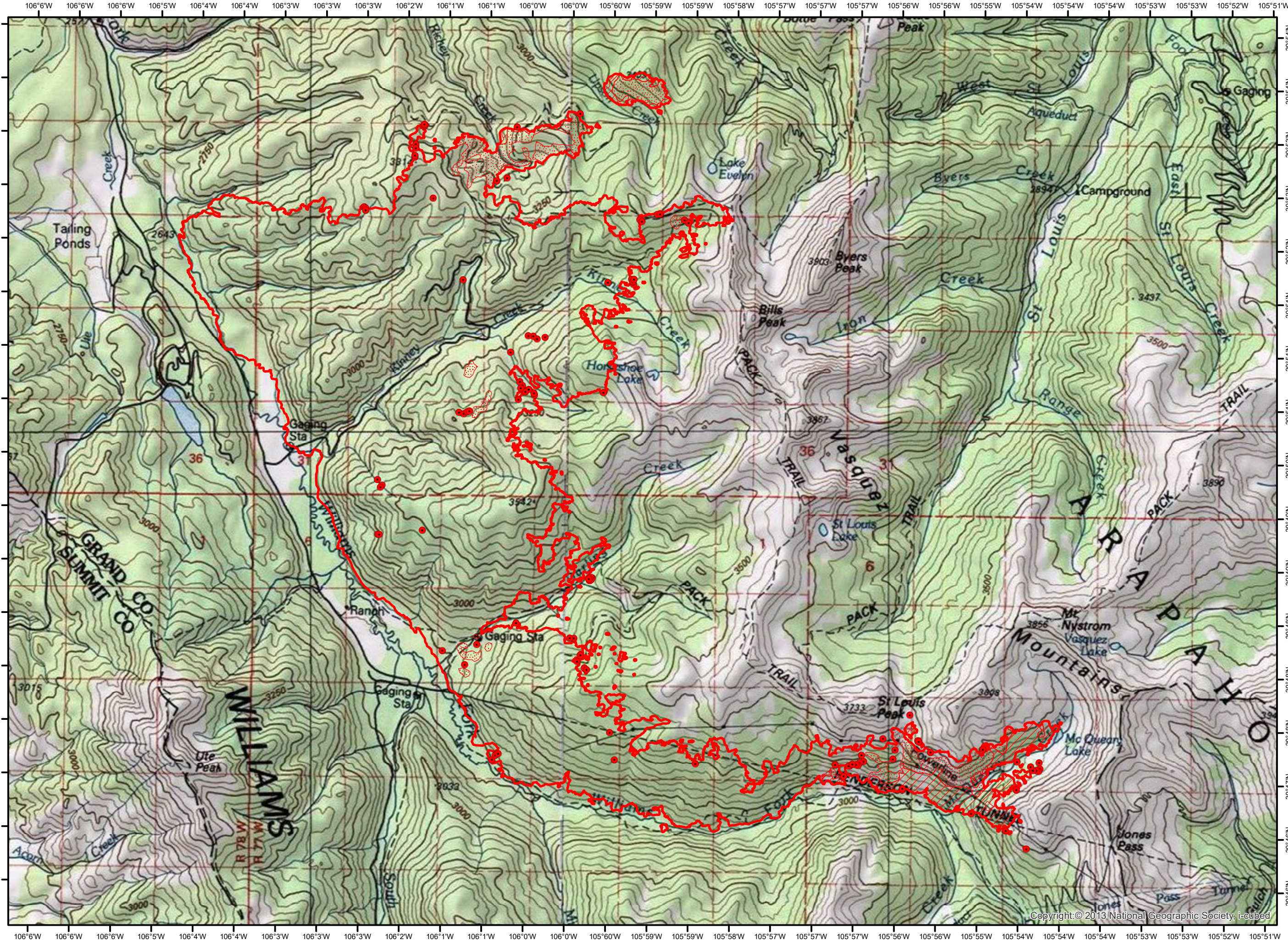
WILLIAMS FORK CO-ARF-000641 Infrared Map

1:60,000

-  Heat Perimeter
 -  Intense Heat Areas
 -  Scattered Heat Areas
 -  Isolated Heat Sources
- NAD 1983 UTM Zone 13N



Miles
0 0.25 0.5 1



IR Interpreter: Brian Monroe
IR interpreted acres: 13,534
Date: 10/01/2020
Scan Date: 09/29/2020
Scan Time: 2115 hrs MDT

Copyright: © 2013 National Geographic Society, i-cubed