



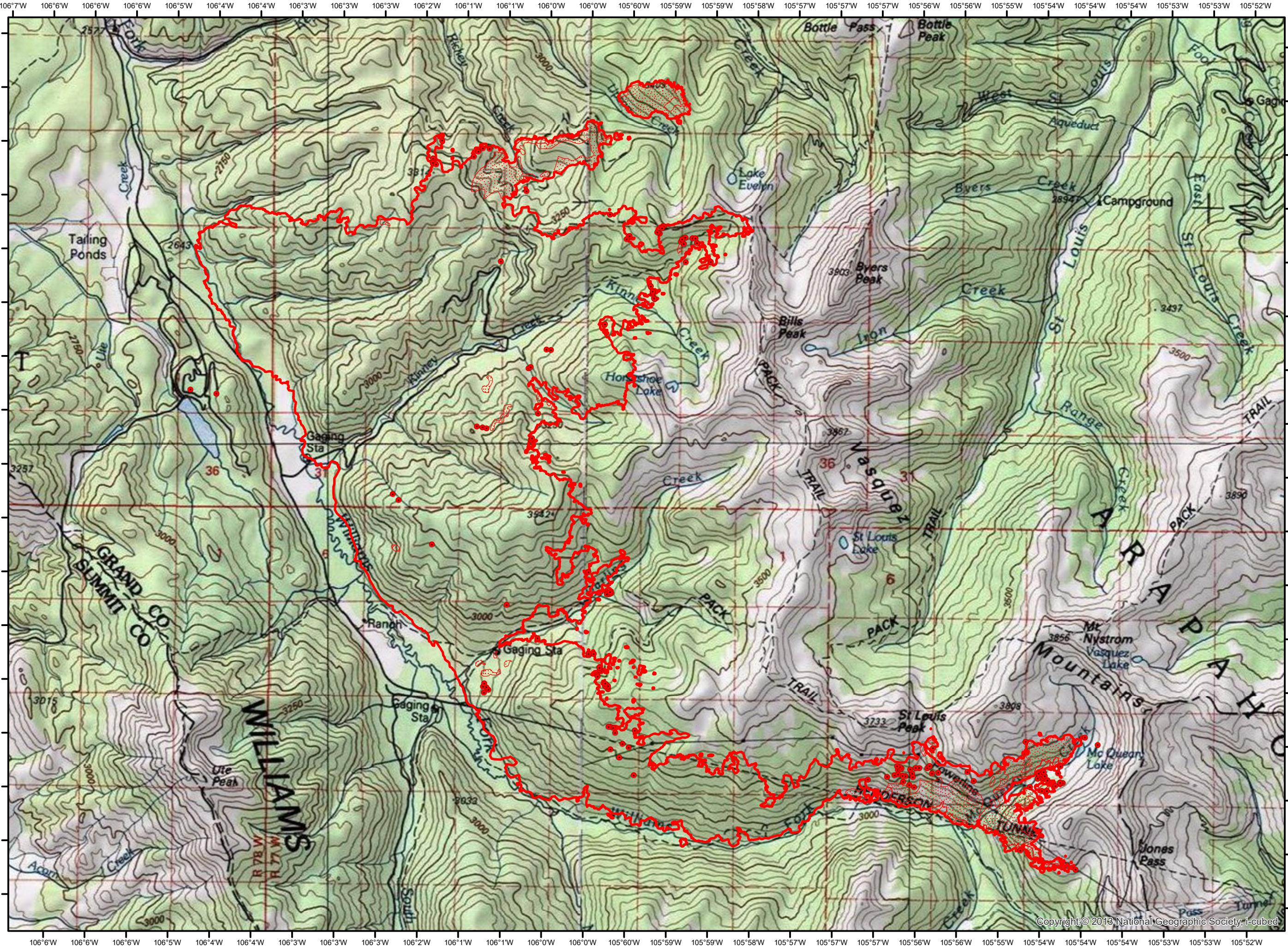
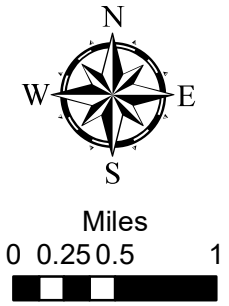


# WILLIAMS FORK CO-ARF-000641 Infrared Map

1:60,000

-  Heat Perimeter
  -  Intense Heat Areas
  -  Scattered Heat Areas
  -  Isolated Heat Sources
- NAD 1983 UTM Zone 13N



IR Interpreter: Brian Monroe  
IR interpreted acres: 13,699  
Date: 10/03/2020  
Scan Date: 10/03/2020  
Scan Time: 0030 hrs MDT