




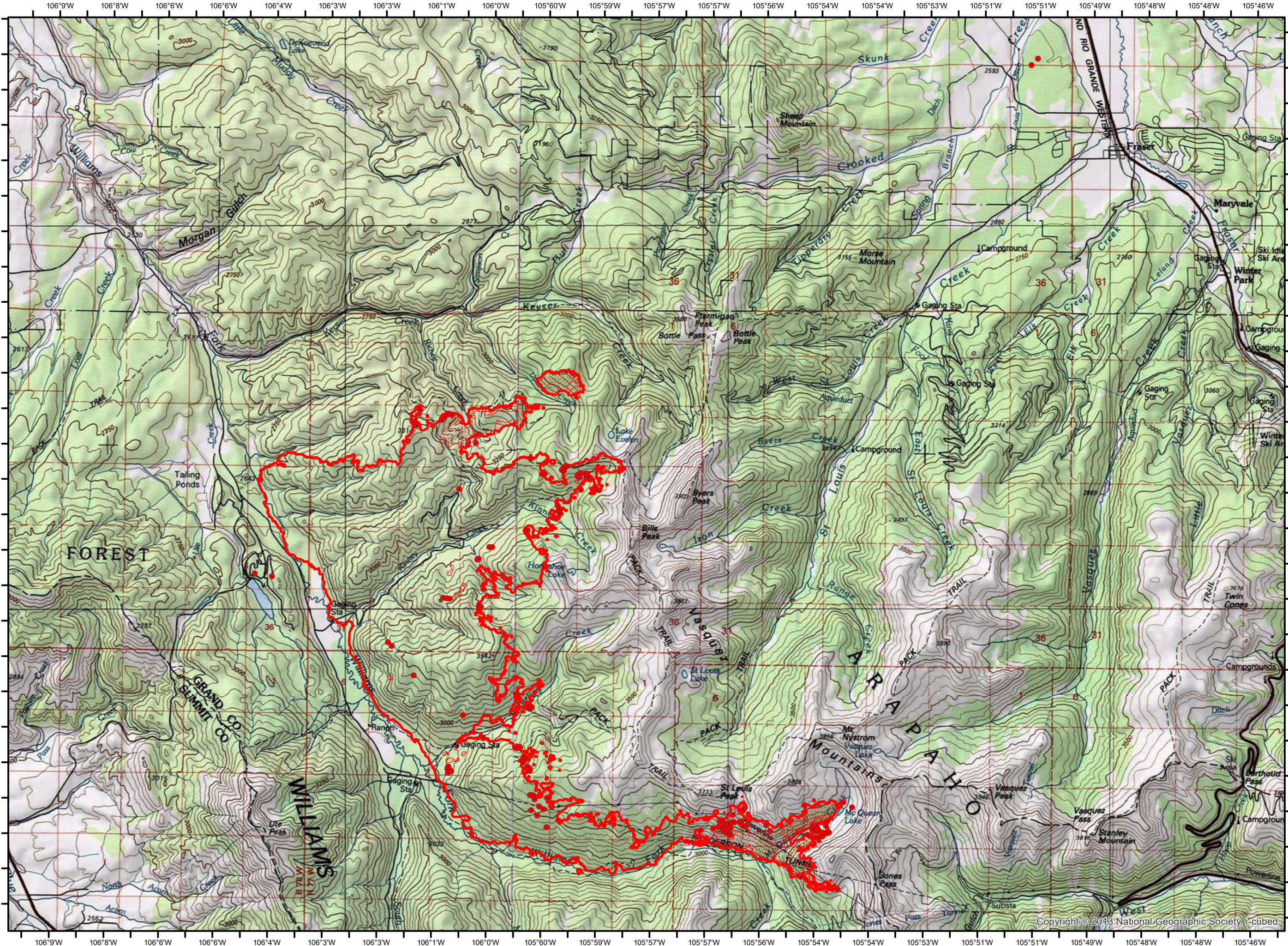
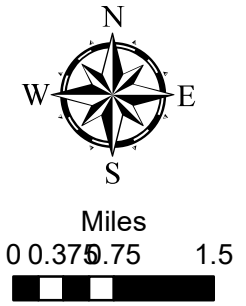


WILLIAMS FORK CO-ARF-000641 Infrared Map

1:91,104

-  Heat Perimeter
 -  Intense Heat Areas
 -  Scattered Heat Areas
 -  Isolated Heat Sources
- NAD 1983 UTM Zone 13N



IR Interpreter: Brian Monroe
IR interpreted acres: 13,699
Date: 10/03/2020
Scan Date: 10/03/2020
Scan Time: 0030 hrs MDT