



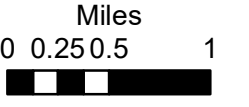



**WILLIAMS FORK
CO-ARF-000641
Infrared Map**

1:60,000

-  Heat Perimeter
 -  Intense Heat Areas
 -  Scattered Heat Areas
 -  Isolated Heat Sources
- NAD 1983 UTM Zone 13N



IR Interpreter: Brian Monroe
IR interpreted acres: 13,727
Date: 10/04/2020
Scan Date: 10/03/2020
Scan Time: 2100 hrs MDT

Source: Esri, Maxar, GeoEye, Earthstar Geographics, CNES/Airbus DS, USDA, USGS, AeroGRID, IGN, and the GIS User Community