






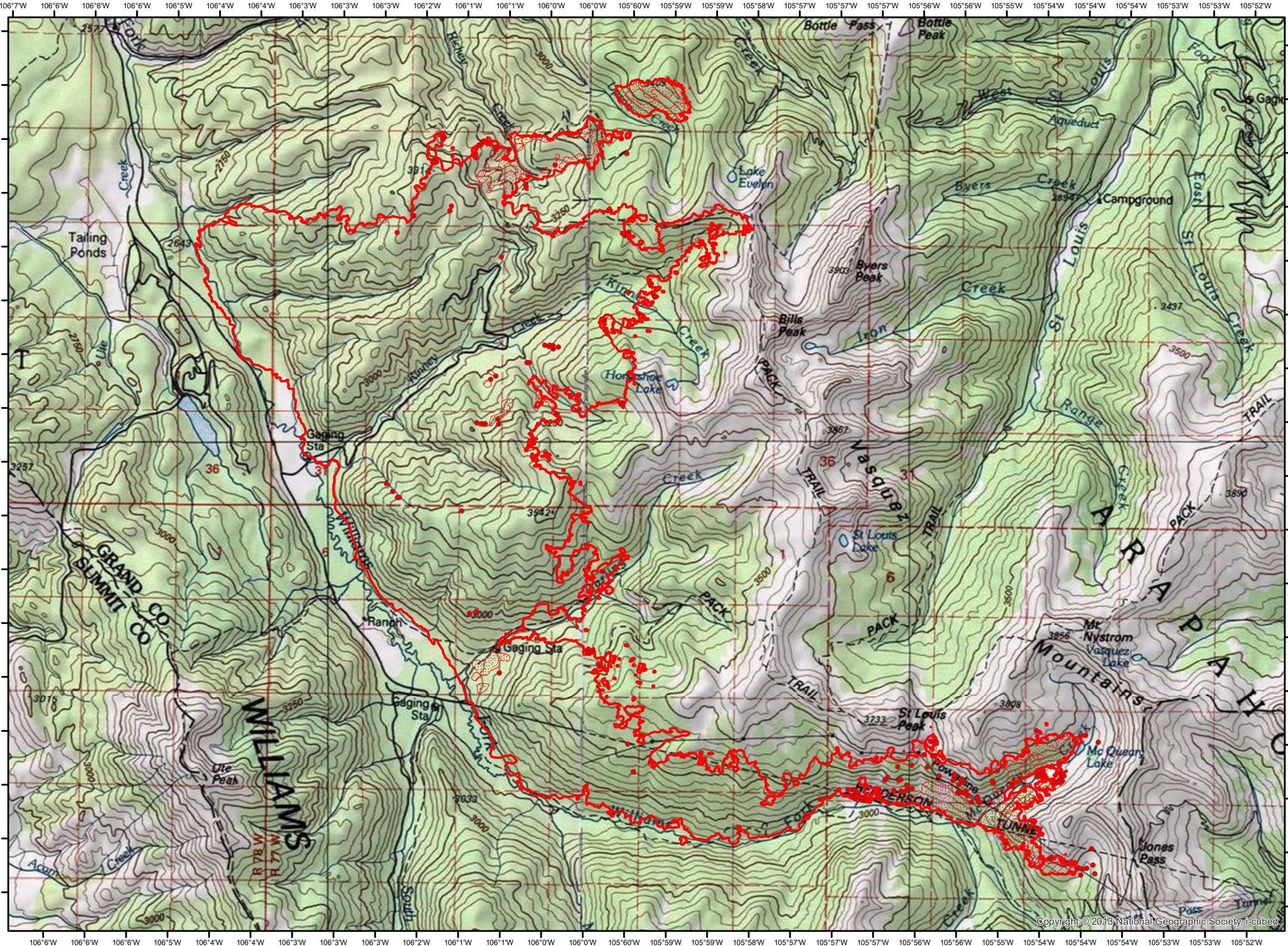
# WILLIAMS FORK CO-ARF-000641 Infrared Map

1:60,000

-  Heat Perimeter
  -  Intense Heat Areas
  -  Scattered Heat Areas
  -  Isolated Heat Sources
- NAD 1983 UTM Zone 13N



Miles  
0 0.25 0.5 1



IR Interpreter: Brian Monroe  
IR interpreted acres: 13,785  
Date: 10/05/2020  
Scan Date: 10/04/2020  
Scan Time: 2230 hrs MDT