






**WILLIAMS FORK**  
**CO-ARF-000641**  
**Infrared Heat Sources**  
 1:65,000

 Heat Perimeter  
 Intense Heat Areas  
 Scattered Heat Areas  
 Isolated Heat Sources  
 NAD 1983 UTM Zone 13N

  
 Miles  
 0 0.5 1 2

Notes:



IR Interpreter: Brian Monroe  
 Interpreted Total acres: 13,851  
 Date: 10/06/2020  
 Scan Date: 10/06/2020  
 Scan Time: 0030 hrs

Source: Esri, Maxar, GeoEye, Earthstar Geographics, CNES/Airbus DS, USDA, USGS, AeroGRID, IGN, and the GIS User Community