








WILLIAMS FORK CO-ARF-000641 Infrared Heat Sources

1:70,000

-  Heat Perimeter
 -  Intense Heat Areas
 -  Scattered Heat Areas
 -  Isolated Heat Sources
- GCS WGS 1984



Notes:



IR Interpreter: Brian Monroe
IR interpreted acres: 14,091
Date: 10/09/2020
Scan Date: 10/08/2020
Scan Time: 2010 hrs MDT