





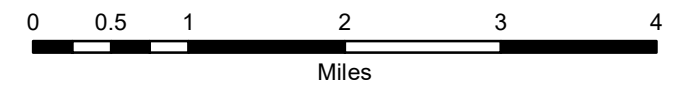
# WILLIAMS FORK INCIDENT CO-ARF-000641

Infrared Map  
Imagery Date: 20201013 @ 1937 MDT  
Interpreted Acres: 14,584  
Interpreter: Kurt Teuber

### Legend

-  Heat\_Perimeter
-  Intense\_Heat
-  Scattered\_Heat
-  Isolated\_Heat\_Sources

N



Source: Esri, DigitalGlobe, GeoEye, Earthstar Geographics, CNES/Airbus DS, USDA, USGS, AeroGRID, IGN, and the GIS User Community

