





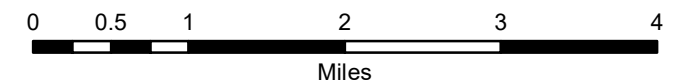
WILLIAMS FORK INCIDENT CO-ARF-000641

Infrared Map
Imagery Date: 20201015 @ 2311 MDT
Interpreted Acres: 14,598
Interpreter: Kurt Teuber

Legend

-  20201015_2311_WilliamsFork_HeatPerimeter
-  20201015_2311_WilliamsFork_IntenseHeat
-  20201015_2311_WilliamsFork_ScatteredHeat
-  20201015_2311_WilliamsFork_IsolatedHeatSources

N



Source: Esri, DigitalGlobe, GeoEye, Earthstar Geographics, CNES/Airbus DS, USDA, USGS, AeroGRID, IGN, and the GIS User Community

