





# WILLIAMS FORK INCIDENT CO-ARF-000641

Infrared Map  
 Imagery Date: 20201015 @ 2311 MDT  
 Interpreted Acres: 14,598  
 Interpreter: Kurt Teuber

## Legend

-  20201015\_2311\_WilliamsFork\_HeatPerimeter
-  20201015\_2311\_WilliamsFork\_IntenseHeat
-  20201015\_2311\_WilliamsFork\_ScatteredHeat
-  20201015\_2311\_WilliamsFork\_IsolatedHeatSources

