



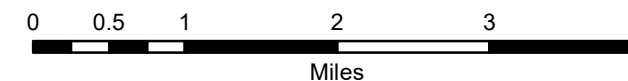
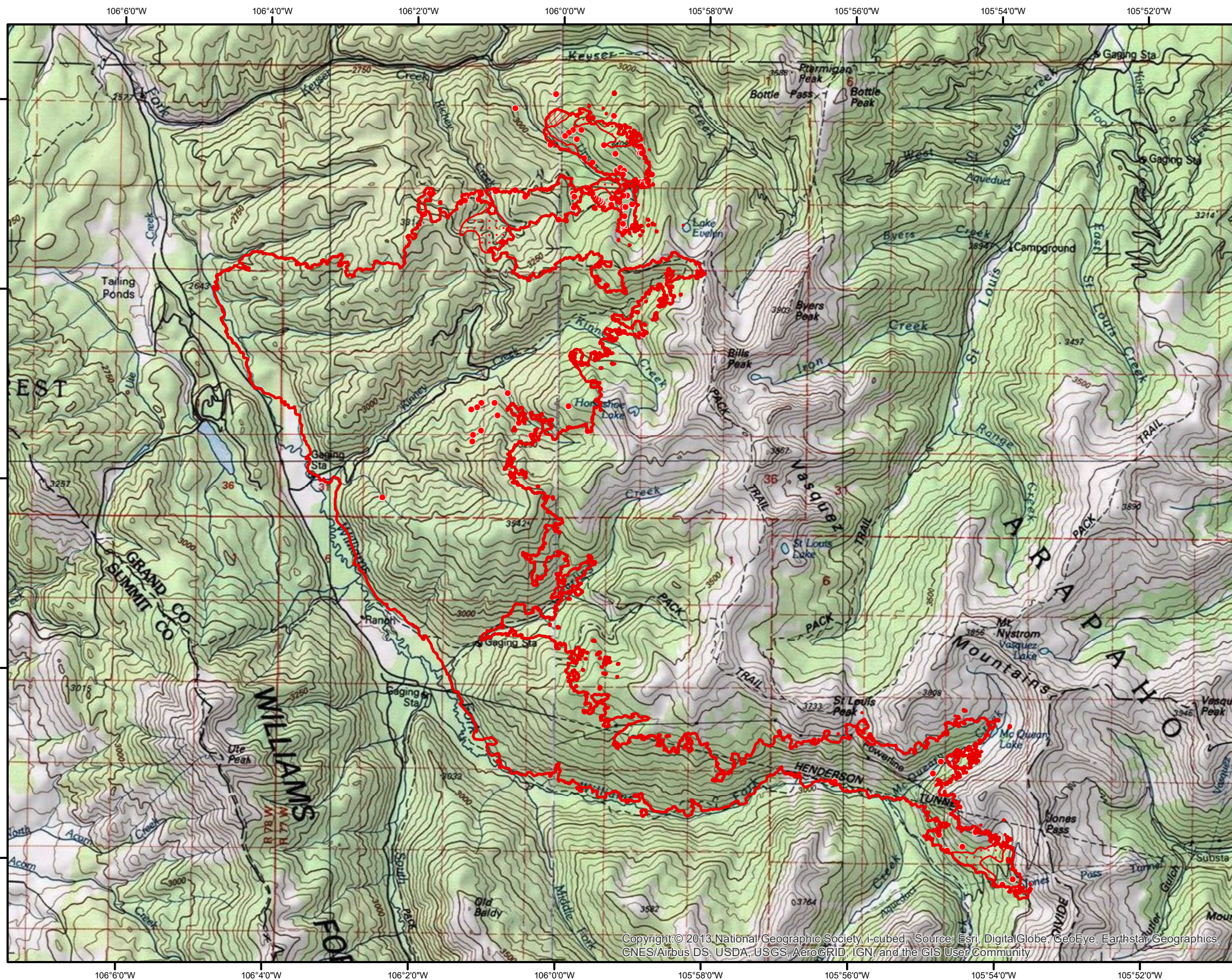


WILLIAMS FORK INCIDENT CO-ARF-000641

Infrared Map
Imagery Date: 20201016 @ 2354 MDT
Interpreted Acres: 14,623
Interpreter: Kurt Teuber

Legend

-  20201016_2354_WilliamsFork_HeatPerimeter
-  20201016_2354_WilliamsFork_IntenseHeat
-  20201016_2354_WilliamsFork_ScatteredHeat
-  20201016_2354_WilliamsFork_IsolatedHeatSources



Copyright: © 2013 National Geographic Society, i-cubed, Source: Esri, DigitalGlobe, GeoEye, Earthstar Geographics, CNES/Airbus DS, USDA, USGS, AeroGRID, IGN, and the GIS User Community

