

106°5'0"W

106°0'0"W

105°55'0"W

INFRARED MAP
 Williams Fork (CO-ARF-000641)
 Flight: 10/19/2020 @ 2045 MDT
 Interpreted Acres: 14,654
 IRIN - Steve Penny (t)

39°55'0"N

39°55'0"N

39°50'0"N





39°50'0"N

39°45'0"N



39°45'0"N



Legend

-  IR Heat Perimeter
-  Scattered Heat
-  Isolated Heat Sources
-  Cloud Cover

0 0.5 1 2 Miles

106°5'0"W

106°0'0"W

105°55'0"W