

106°5'0"W

106°0'0"W

105°5'0"W

**INFRARED MAP**  
 Williams Fork (CO-ARF-000641)  
 Flight: 10/22/2020 @ 2125 MDT  
 Interpreted Acres: 14,736  
 IRIN - Steve Penny (t)

39°55'0"N

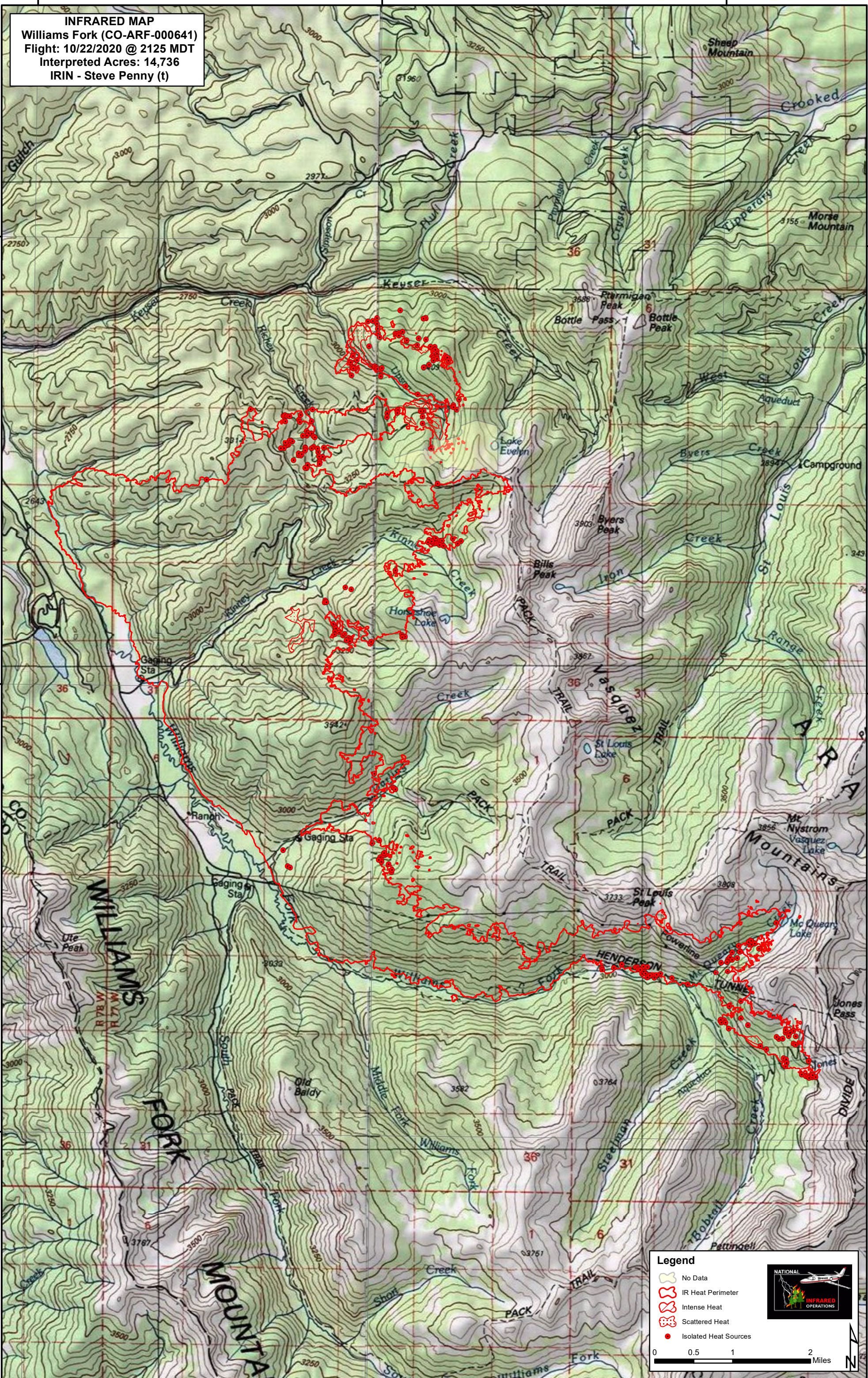
39°55'0"N

39°50'0"N

39°50'0"N

39°45'0"N



39°45'0"N



**Legend**

- No Data
- IR Heat Perimeter
- Intense Heat
- Scattered Heat
- Isolated Heat Sources

0 0.5 1 2 Miles

106°5'0"W

106°0'0"W

105°5'0"W