

106°5'0"W

106°0'0"W

105°55'0"W

**INFRARED MAP**  
 Williams Fork (CO-ARF-000641)  
 Flight: 10/24/2020 @ 0015 MDT  
 Interpreted Acres: 14,749  
 IRIN - Steve Penny (t)

39°55'0"N

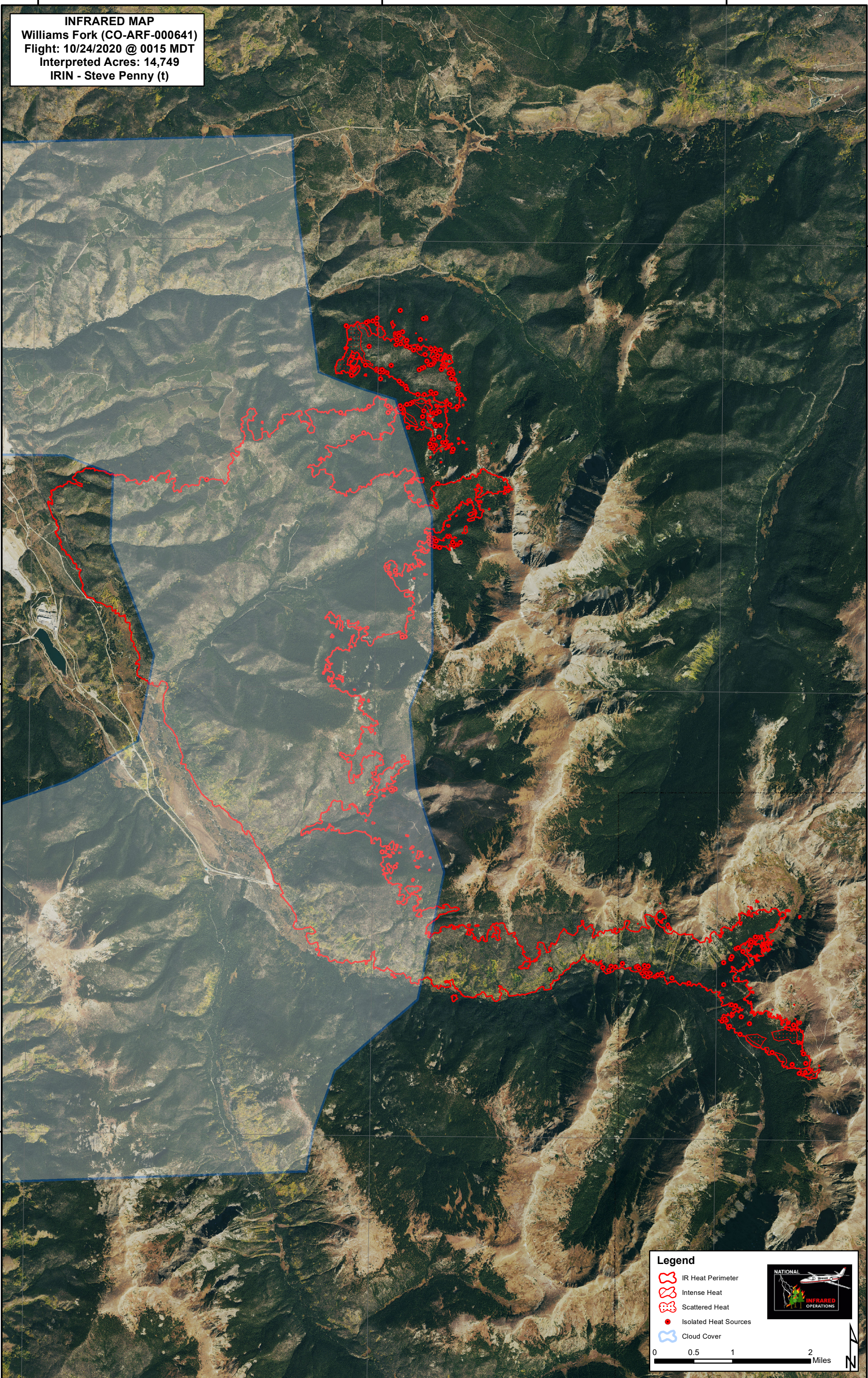
39°55'0"N

39°50'0"N

39°50'0"N

39°45'0"N



39°45'0"N



**Legend**

- IR Heat Perimeter
- Intense Heat
- Scattered Heat
- Isolated Heat Sources
- Cloud Cover

0 0.5 1 2 Miles

106°5'0"W

106°0'0"W

105°55'0"W