

106°5'0"W

106°0'0"W

105°55'0"W

INFRARED MAP
 Williams Fork (CO-ARF-000641)
 Flight: 10/24/2020 @ 2140 MDT
 Interpreted Acres: 14,749
 IRIN - Steve Penny (t)

39°55'0"N

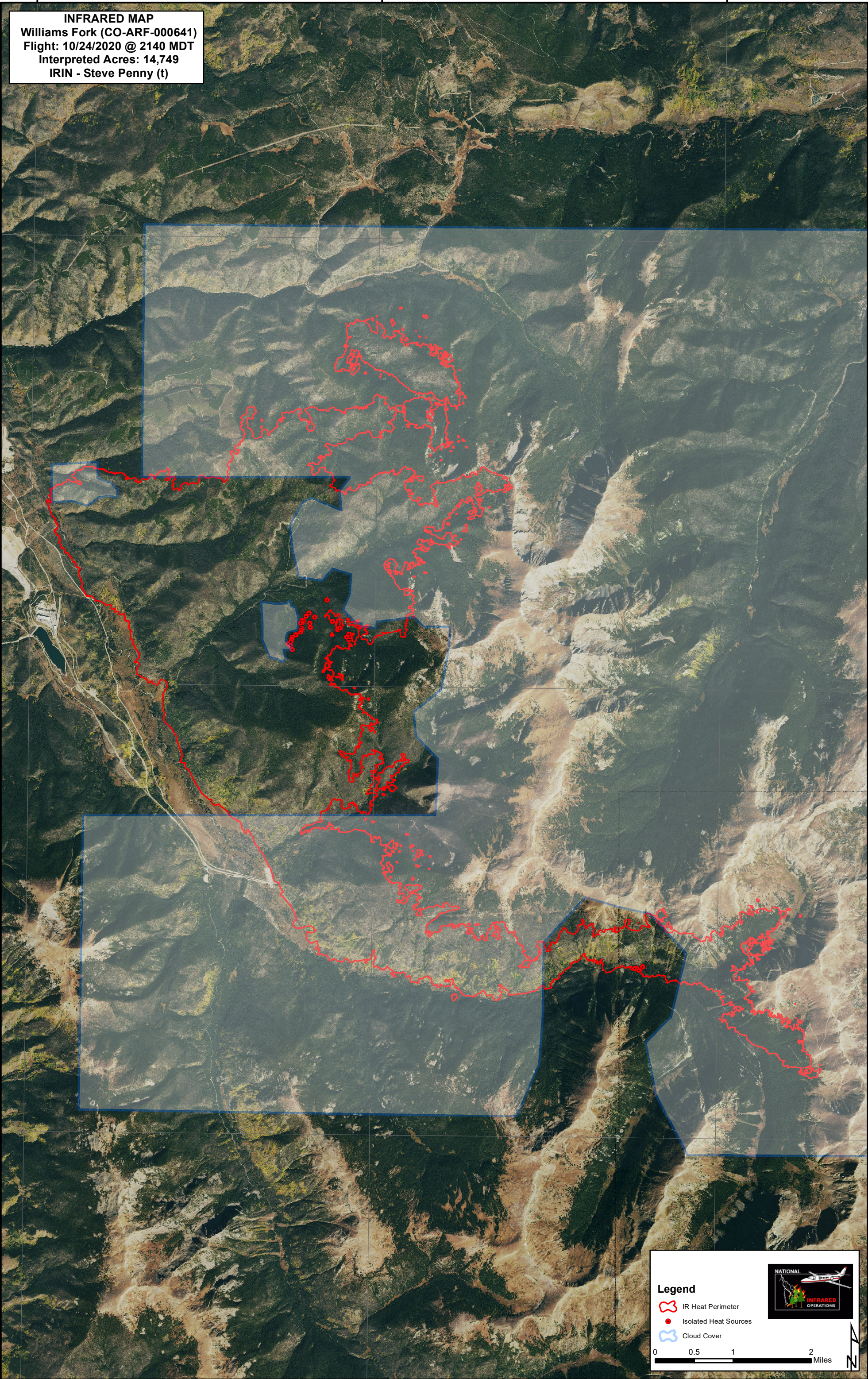
39°55'0"N

39°50'0"N



39°50'0"N

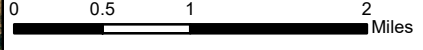
39°45'0"N

39°45'0"N



Legend

-  IR Heat Perimeter
-  Isolated Heat Sources
-  Cloud Cover



106°5'0"W

106°0'0"W

105°55'0"W