










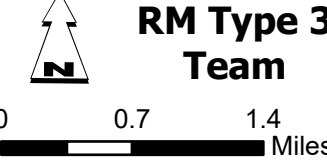






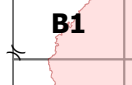
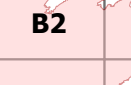
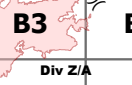

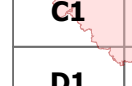
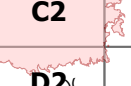





-  Repeater
-  Contained Line
-  Fire Perimeter
- Forest Powerline Data**
-  PubServCo_CLC411113
-  MtnPrksElectricInc
- Utilities**
-  Power Lines
-  Gas Line
-  Res. Structures
-  Structures Centroids
-  Structure Footprints
-  Zone Break

Fire Perimeter as of 11/04/20 1850 hrs
 193,812 Total Acres
 188,915 Grand Zone
 4,897 Thompson Zone

RM Type 3 Team



0 0.7 1.4 Miles

 A1	 A2 Div K/C	 A3	 A4
 B1	 B2	 B3 Div W (Thompson)	 B4
 C1	 C2	 C3 Div Z/A	 C4
 D1 Div M/R	 D2	 D3	

